











## Legend

- |  |   |
|--|---|
|  Nam Can road network   |  Land for fresh, brackish and salty aquaculture |
|  Settlements (rural land)                                     |  Land for forest and shrimp farming           |
|  Urban land   |  Land for rice cultivation                    |
|  Natural forest land for special uses: Bai Boi Nature Reserve |  Alluvial land                                |
|  Natural forest land for protection                           |  Nam Can Villages boundary                    |
|  Forest land for production                                   |  Water  |

Source:  
Chinh, D. C. (2010). Nam Can District Background Report. CESTE, SIWRR

