



Evacuation Zone Map Packet

version: Oct. 2021



This map packet is designed to answer **two questions** when you hear emergency notifications about **Evacuation Zones** being activated in Nevada County:

- Is my **Home Zone** or other **Zones** I’m watching one of the activated **Evacuation Zones**?
- Where are the activated **Evacuation Zones** compared to my **Home Zone** or **Zones** I’m watching?

For this map packet to help you answer those questions in a crisis, you must first complete two simple steps to prepare it:

1. Print this map packet out complete with instructions
 - If you do not have access to a printer, have you or a trusted friend go to a Nevada County Library to pick up a packet or print one out for you.
2. Mark on the maps where your Home Zone is and any other Zones that you’re watching
 - To do this you will need access to the internet and go to **Zonehaven** by either:

Scanning this QR code using a QR code reader app or camera on your smartphone:



-OR-

Typing this web address into your web browser:

<https://community.zonehaven.com>

- In the **Zonehaven app** use the “Search” feature to enter addresses to find your **Home Zone** and other **Zones** you’re watching.
- In this printed out **Map Packet**, locate the **Zones** and highlight or mark them on the map.
- You can use the **Zone Index** on the next page to help locate the correct **Map Number** and **Reference Grid** which tells you which quadrant to look in:

Share this Map Packet!

<https://mynevadacounty.com/EvacZoneMaps>



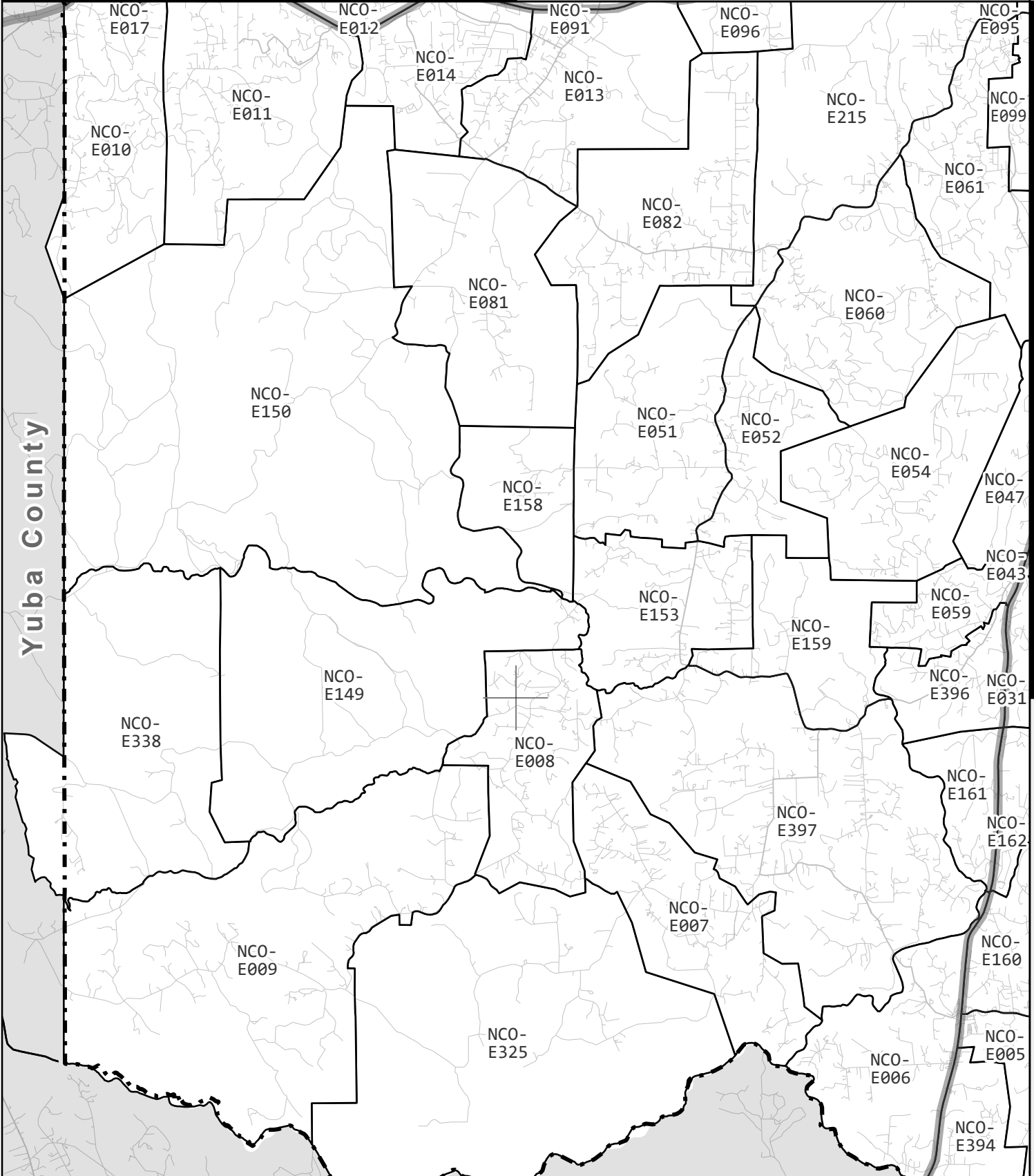
Each Map has a Reference Grid – Example below is [B,2]

A	B	
A1	B1	1
B1	B2	2

Now, store your marked up **Map Packet** in a convenient location. When you hear **Evacuation Zones** listed in an emergency notification, look those **Zones** up to see if they are near the **Zones** you are watching.


A

B



Yuba County

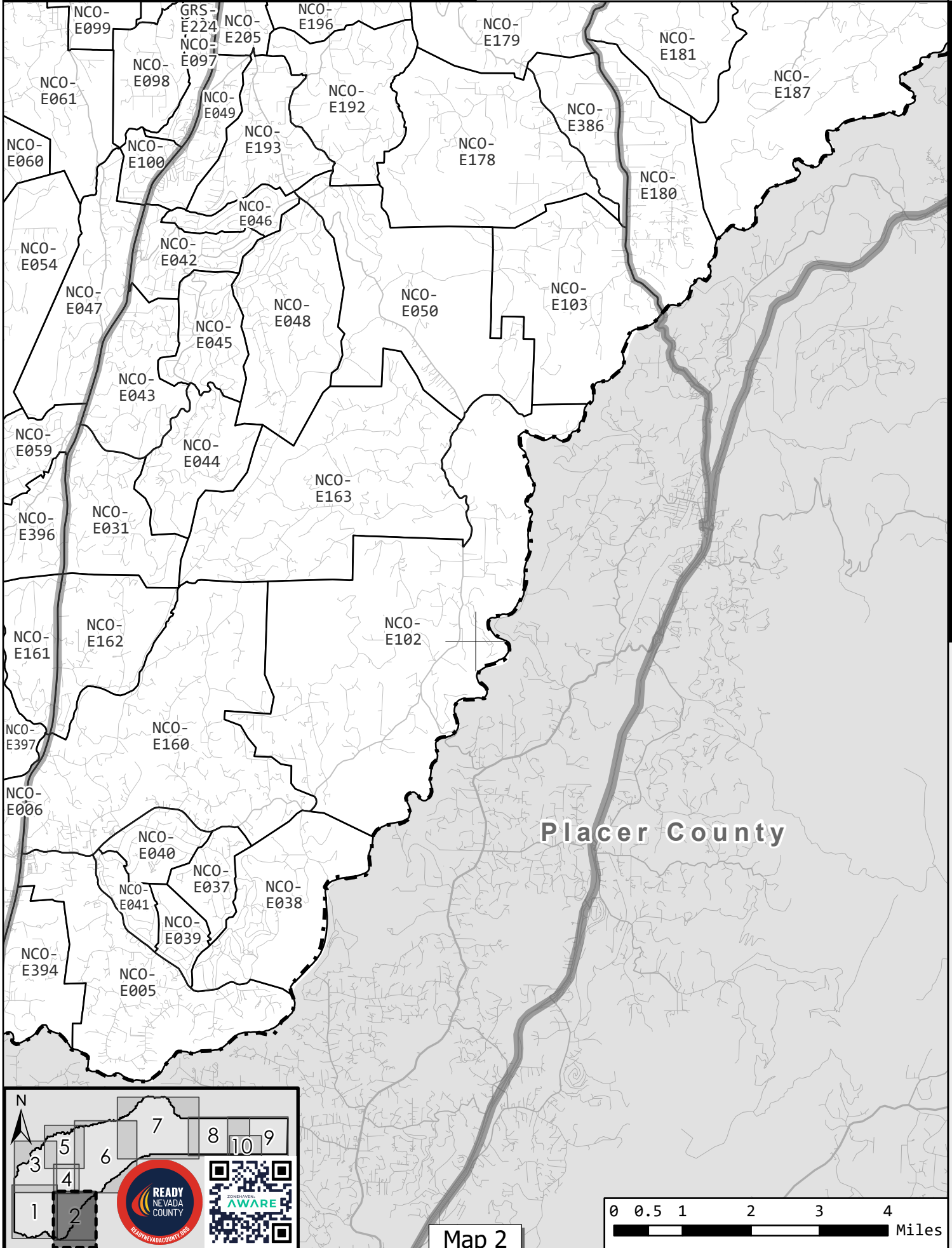
Placer County



Map 1

1

2

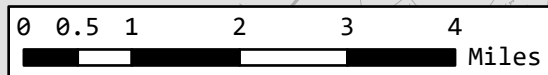


1

2

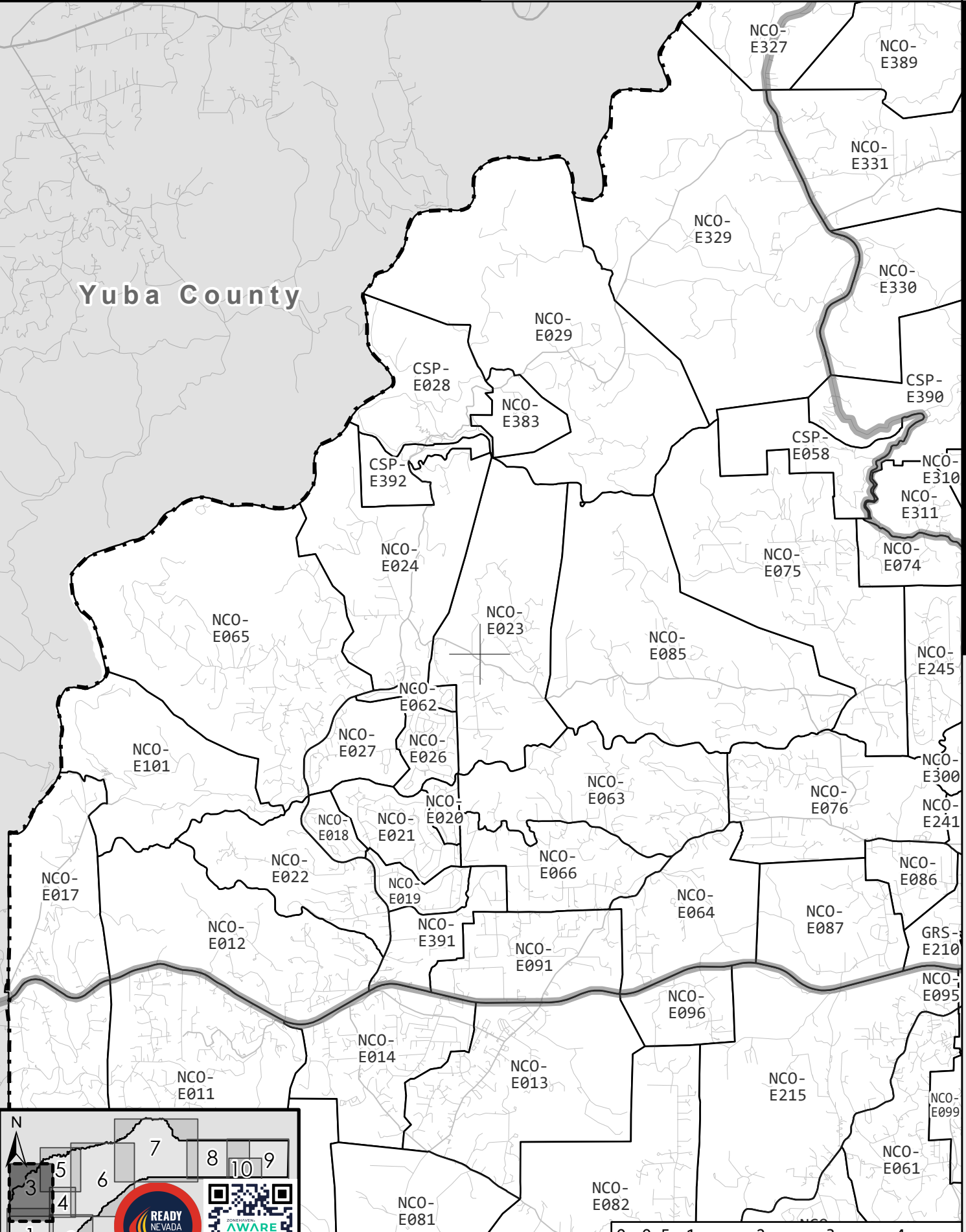
Placer County

READY NEVADA COUNTY
ZONELINKEN.AWARE



Map 2

Yuba County

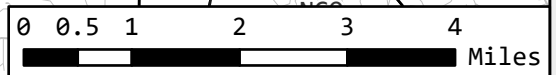


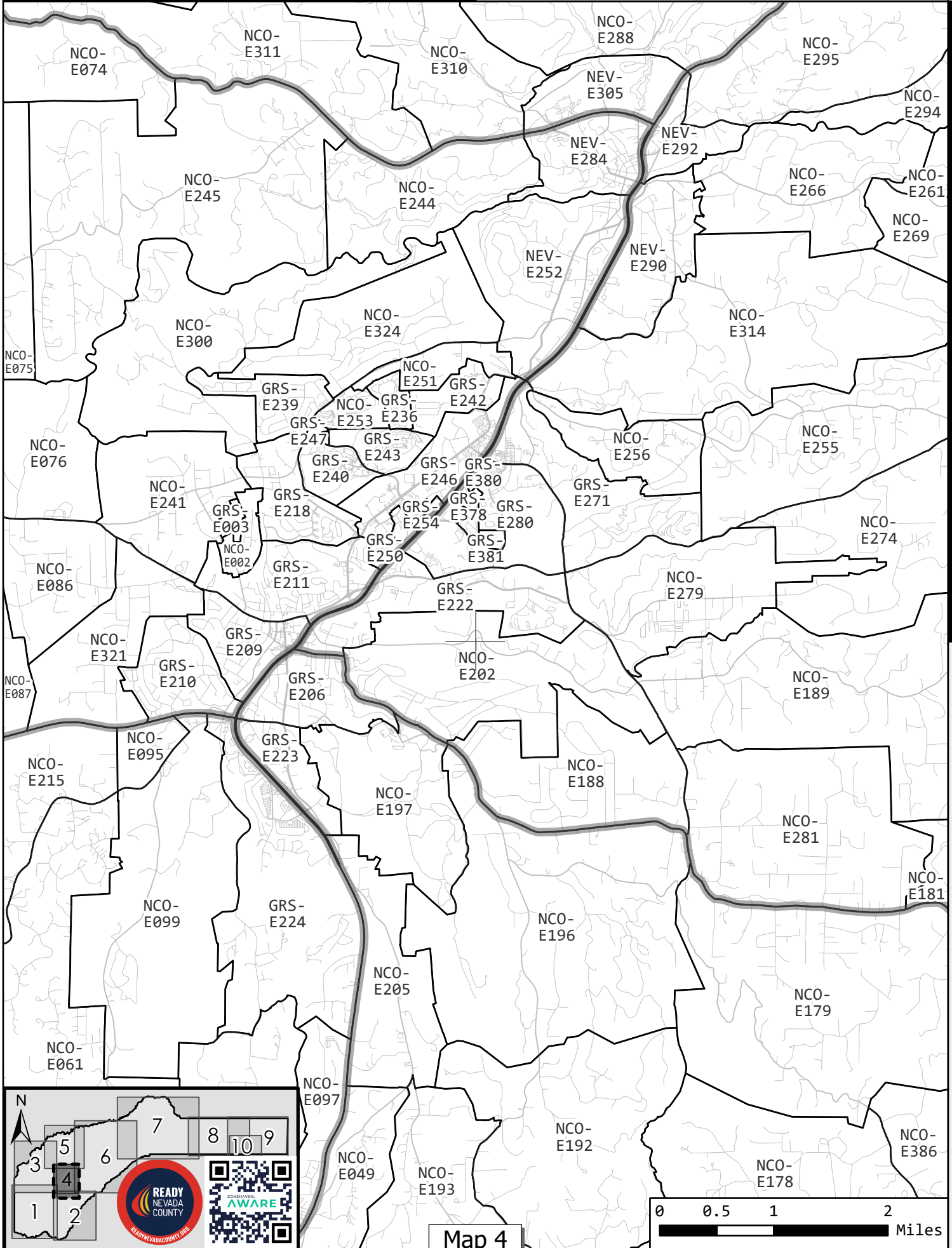
1

2

Inset map showing a grid of 10 numbered zones (1-10). Includes logos for Ready Nevada County and Zonenplan AWARE.

Map 3

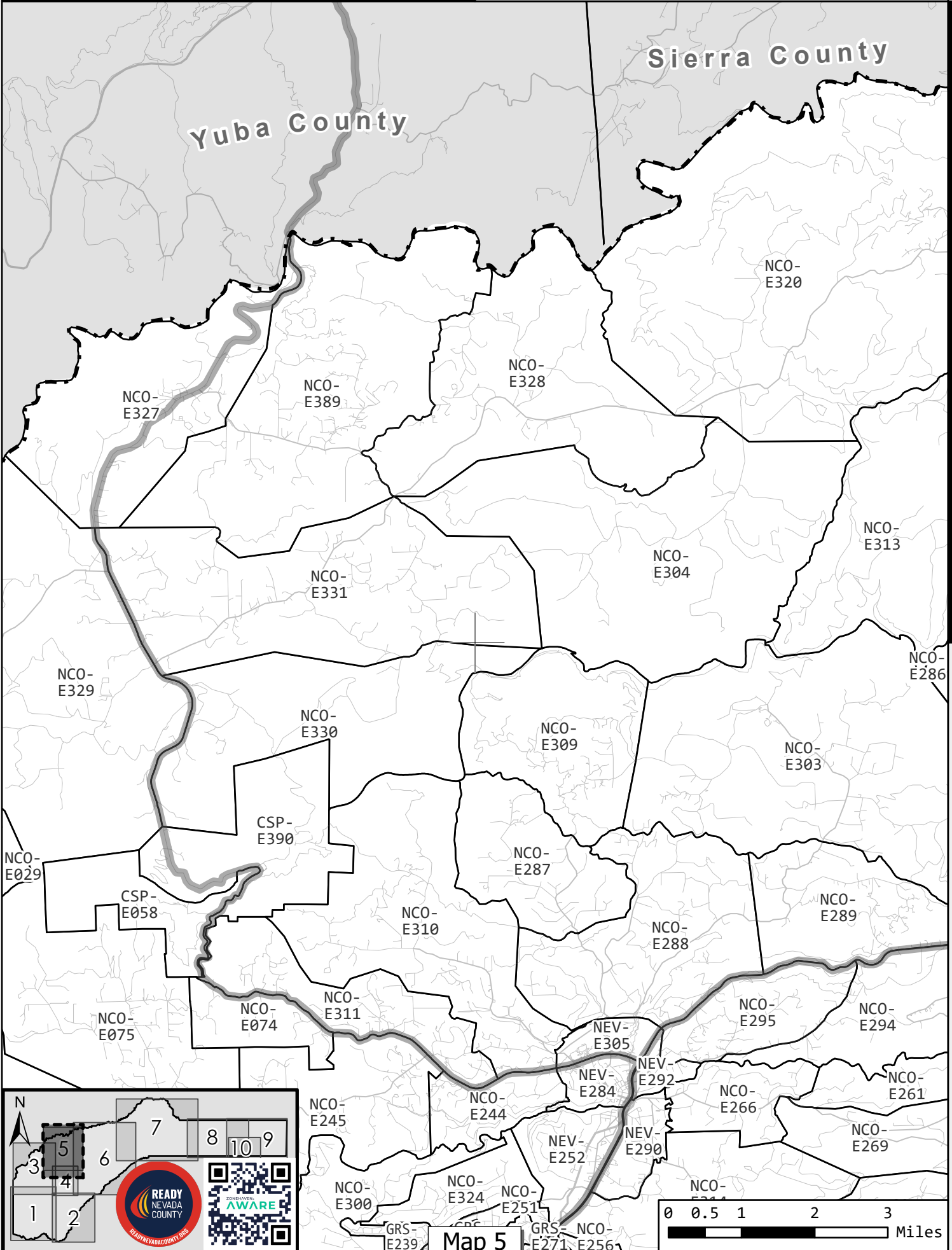




Map 4

Yuba County

Sierra County

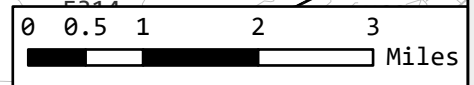


1

2

This inset map provides a regional context, showing a grid of numbered areas from 1 to 10. A red box highlights region 5, which corresponds to the area shown in the main map. The inset includes a north arrow and logos for 'READY NEVADA COUNTY' and 'ZONENUMMEREN AWARE'.

Map 5



Sierra County

Placer County

NCO-E320

NCO-E319

NCO-E388

NCO-E318

NCO-E313

NCO-E316

NCO-E015

NCO-E304

NCO-E285

NCO-E315

NCO-E030

NCO-E384

NCO-E303

NCO-E286

NCO-E293

NCO-E221

NCO-E288

NCO-E289

NCO-E295

NCO-E294

NCO-E260

NCO-E266

NCO-E261

NCO-E269

NCO-E314

NCO-E282

NCO-E283

NCO-E255

NCO-E220

NCO-E274

NCO-E184

NCO-E279

NCO-E189

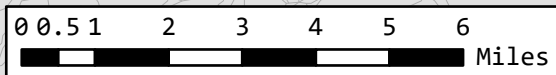
NCO-E281

NCO-E219

NCO-E179

NCO-E181

Map 6



1

2

Sierra County

NCO-E213

NCO-E388

NCO-E212

NCO-E393

NCO-E318

NCO-E238

NCO-E177

Map 7

NCO-E316

NCO-E015

NCO-E214

NCO-E387

NCO-

NCO-

NCO-E384

NCO-E317

NCO-E398

NCO-E001

NCO-E225

NCO-E364

NCO-E171

NCO-E237

NCO-E227

Placer Count

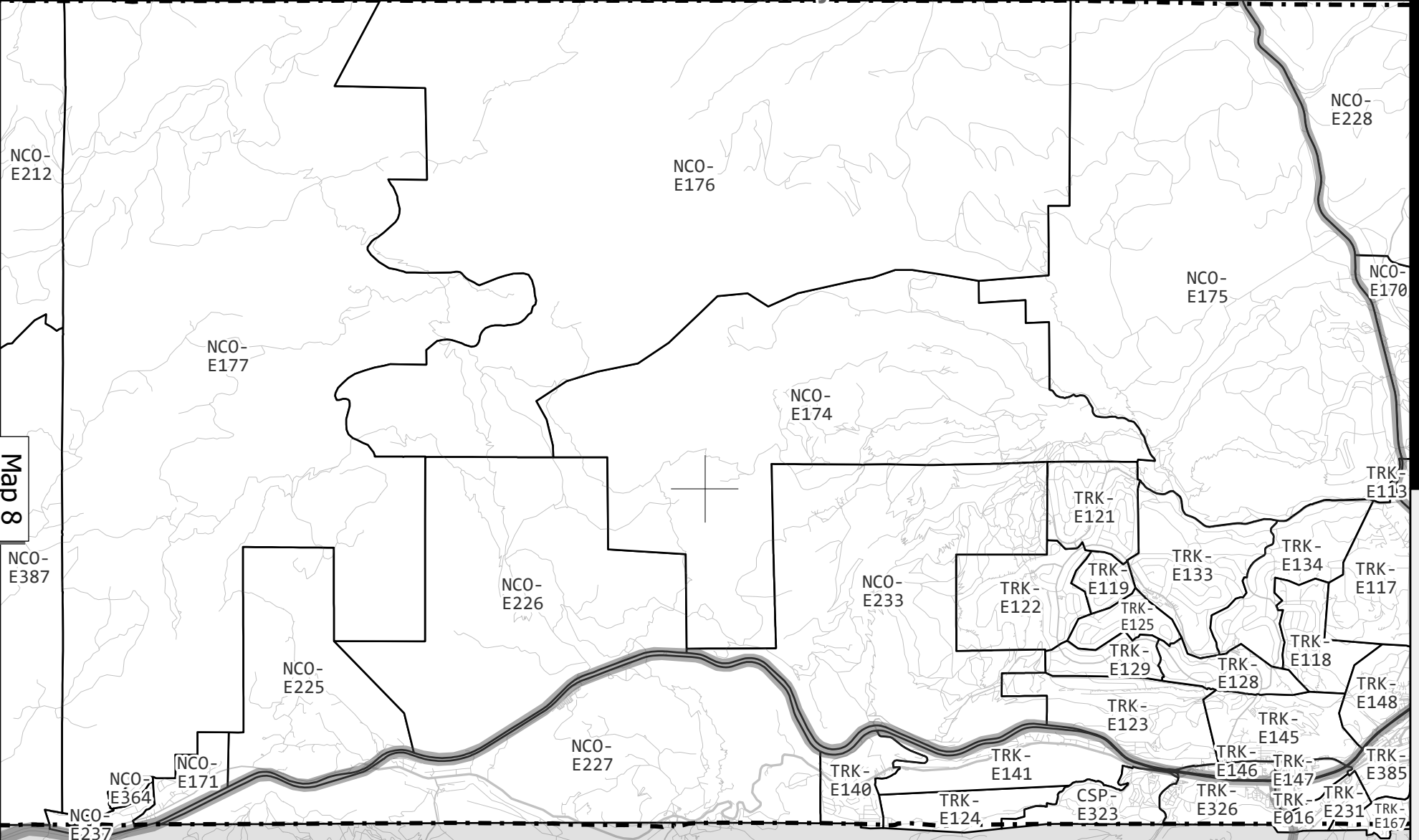


READY NEVADA COUNTY
READYNEVADACOUNTY.ORG

1


2

Sierra County

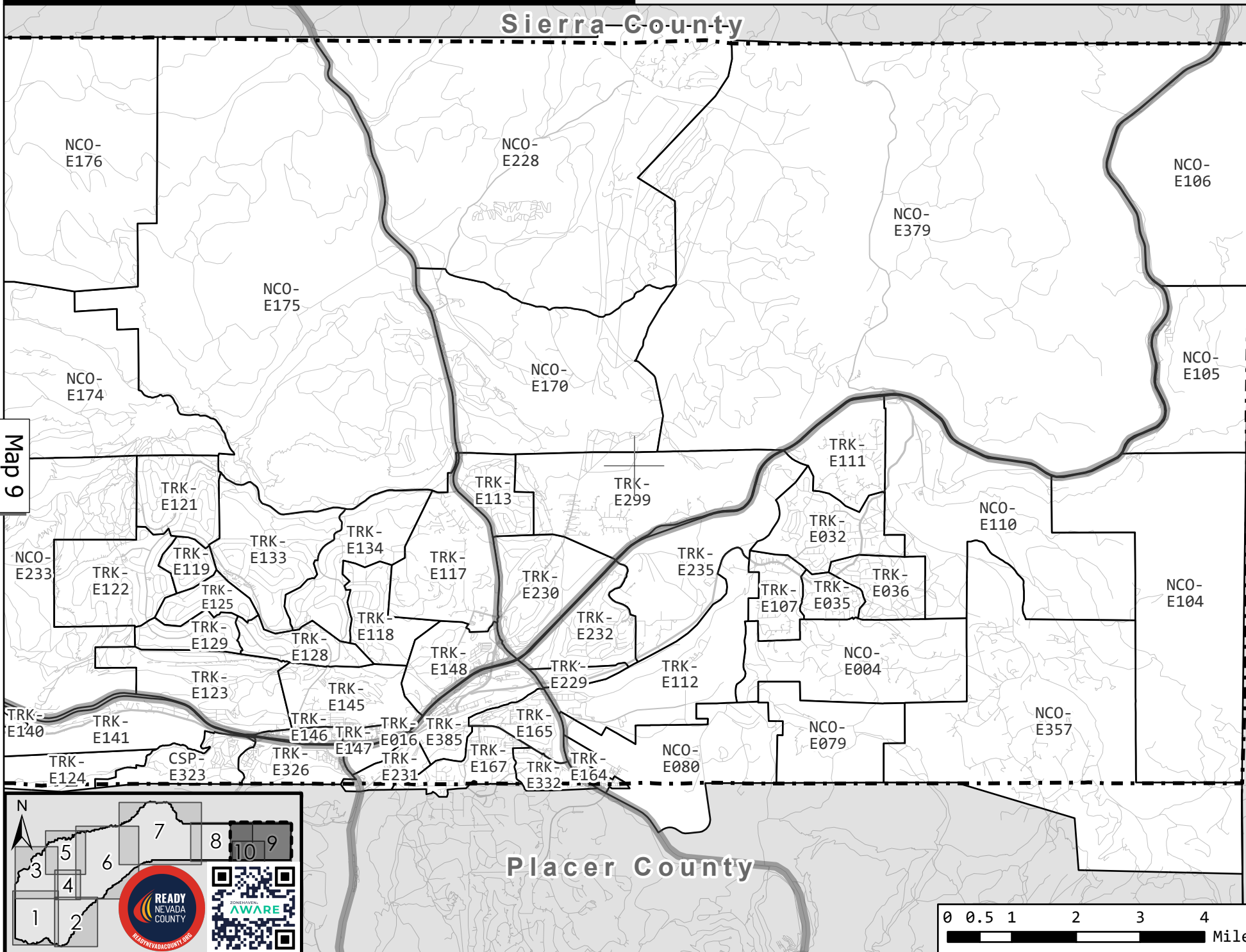


Map 8

Placer County



Sierra County



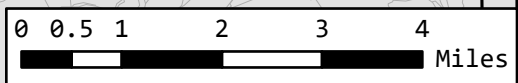
Map 9

1

2

Placer County

READY NEVADA COUNTY
ZONENUMMERN AWARE



NCO-E174

NCO-E170

NCO-E379

NCO-E175

NCO-E233

TRK-E121

TRK-E113

TRK-E299

TRK-E133

TRK-E134

TRK-E117

TRK-E122

TRK-E119

TRK-E125

TRK-E230

TRK-E235

TRK-E129

TRK-E128

TRK-E118

TRK-E232

TRK-E148

TRK-E229

TRK-E123

TRK-E145

TRK-E385

TRK-E112

TRK-E141

TRK-E146

TRK-E147

TRK-E165

CSP-E323

TRK-E326

TRK-E016

TRK-E231

TRK-E167

TRK-E332

TRK-E164

NCO-E080

TRK-E124

Map 10

1

2

Placer County

READY NEVADA COUNTY
READYNEVADACOUNTY.ORG

ZONENUMBER AWARE

