









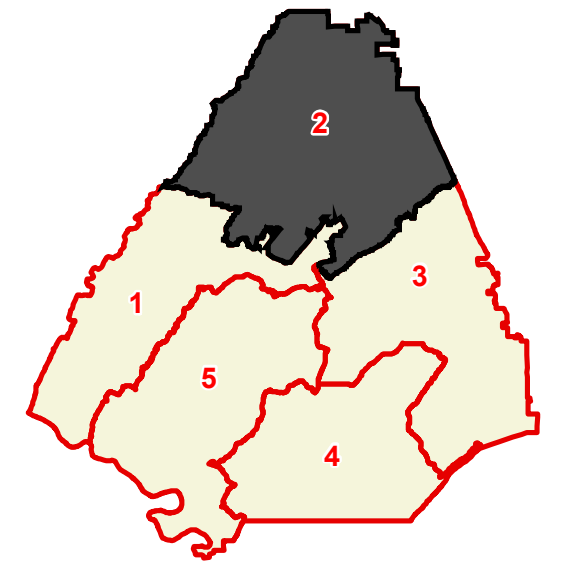


McMinn County

County Commission District 2

# OF COMMISSIONERS	2
TOTAL POPULATION	11,212
DEVIATION	557
% DEVIATION	5.2%
WHITE POPULATION	10,065
% WHITE	89.8%
BLACK POPULATION	296
% BLACK	2.6%
OTHER POPULATION	851
% OTHER	7.6%
HISPANIC POPULATION	367
% HISPANIC	3.3%

-  County Commission District
-  Interstates
-  U.S. Highway
-  State Highway
-  Local Roads
-  Railroads
-  Powerline (Incomplete)
-  Stream
-  Lakes / Rivers
-  City, Town



This map is provided as a public service and is for informational purposes only. It is not an endorsement or approval by the Comptroller of the Treasury of any proposed district boundaries contained herein.
Created On: 8/23/2022

