









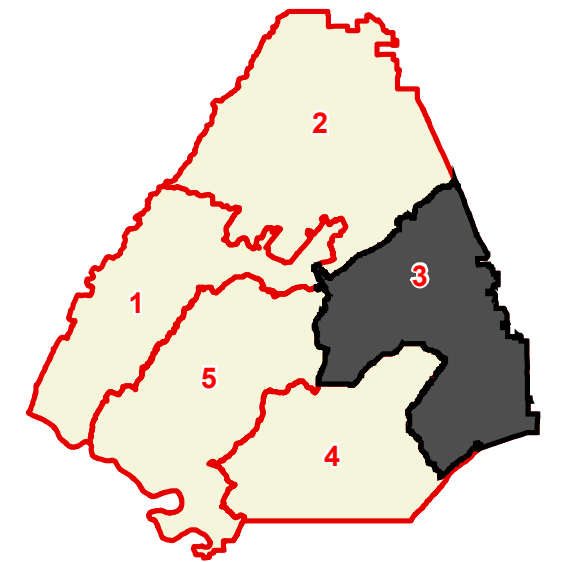


McMinn County

County Commission District 3

# OF COMMISSIONERS	2
TOTAL POPULATION	10,293
DEVIATION	-362
% DEVIATION	-3.4%
WHITE POPULATION	9,085
% WHITE	88.3%
BLACK POPULATION	282
% BLACK	2.7%
OTHER POPULATION	926
% OTHER	9%
HISPANIC POPULATION	394
% HISPANIC	3.8%

-  County Commission District
-  Interstates
-  U.S. Highway
-  State Highway
-  Local Roads
-  Railroads
-  Powerline (Incomplete)
-  Stream
-  Lakes / Rivers
-  City, Town



This map is provided as a public service and is for informational purposes only. It is not an endorsement or approval by the Comptroller of the Treasury of any proposed district boundaries contained herein.
Created On: 8/23/2022