









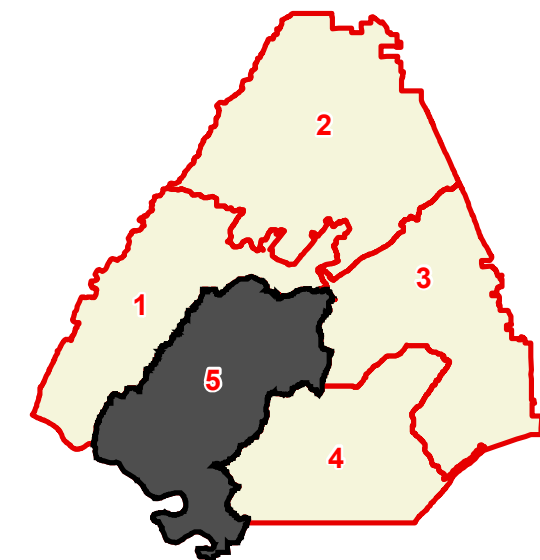


McMinn County

County Commission District 5

# OF COMMISSIONERS	2
TOTAL POPULATION	10,423
DEVIATION	-232
% DEVIATION	-2.2%
WHITE POPULATION	9,145
% WHITE	87.7%
BLACK POPULATION	273
% BLACK	2.6%
OTHER POPULATION	1,005
% OTHER	9.6%
HISPANIC POPULATION	448
% HISPANIC	4.3%

-  County Commission District
-  Interstates
-  U.S. Highway
-  State Highway
-  Local Roads
-  Railroads
-  Powerline (Incomplete)
-  Stream
-  Lakes / Rivers
-  City, Town



This map is provided as a public service and is for informational purposes only. It is not an endorsement or approval by the Comptroller of the Treasury of any proposed district boundaries contained herein.
Created On: 8/23/2022