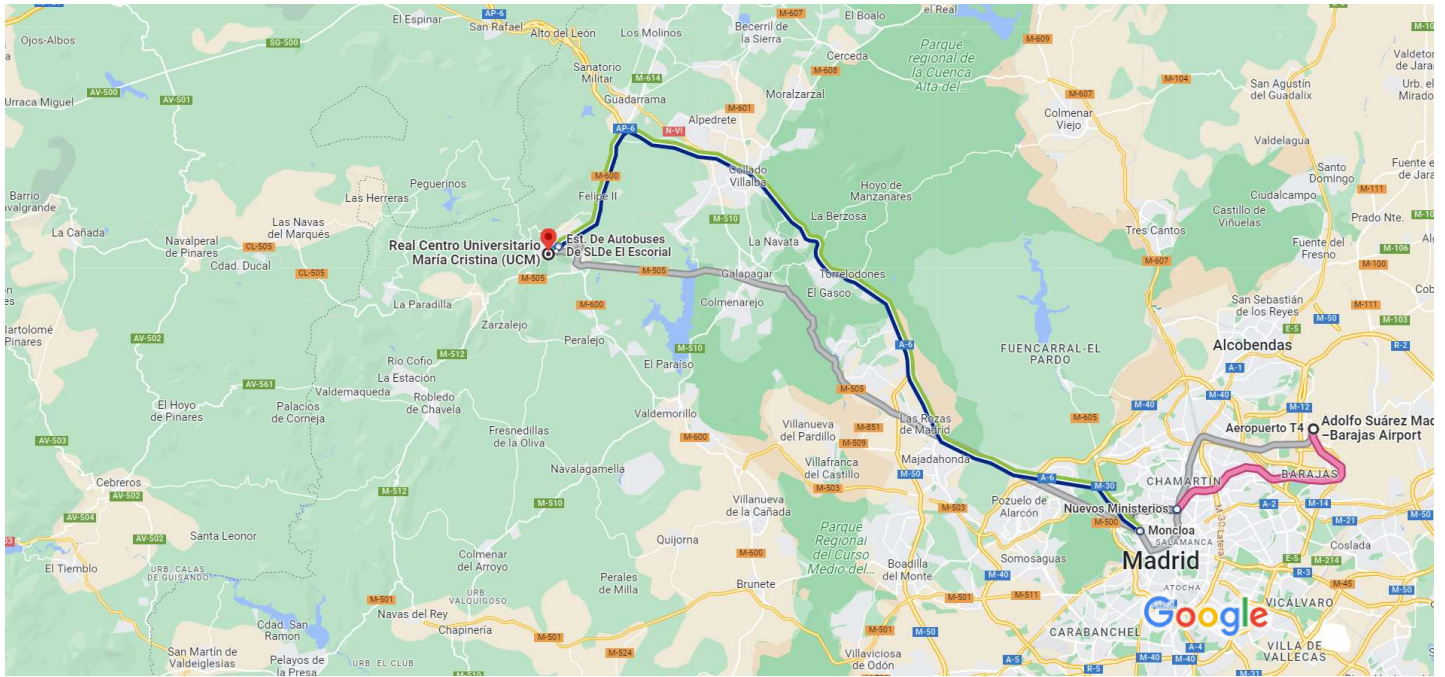




# Adolfo Suárez Madrid-Barajas Airport to Real Centro Universitario María Cristina (UCM), P.º de los Alamillos, 2, 28200 San Lorenzo de El Escorial, Madrid, Spain

5:35 PM - 7:23 PM (1 hr 48 min)



Map data ©2023 Inst. Geogr. Nacional 5 km

**5:35 PM** ○ Adolfo Suárez Madrid-Barajas Airport  
Av de la Hispanidad, s/n, 28042 Madrid, Spain

🚶 Walk  
About 4 min, 260 m

⚠ Use caution - may involve errors or sections not suited for walking


Walk for 3m  
\_\_\_\_\_ 3 m


Take the stairway down to 0  
📘 Take the stairs  
\_\_\_\_\_ 10 m


Walk for 150m  
\_\_\_\_\_ 150 m


↑ Head west toward Aeropuerto Barajas  
📘 Destination will be on the left  
\_\_\_\_\_ 5 m


Enter via Terminal T4  
\_\_\_\_\_ 95 m

**5:44 PM**  **Aeropuerto T4**

 **8 Nuevos Ministerios**  
21 min (7 stops) ·  
Service run by Consorcio Regional de Transportes de Madrid - Route information

**6:05 PM**  **Nuevos Ministerios**


 Walk  
About 1 min


 Use caution - may involve errors or sections not suited for walking


Walk  


---


7 m

**6:11 PM**  **Nuevos Ministerios**

 **6 Laguna**  
9 min (5 stops) ·  
Service run by Consorcio Regional de Transportes de Madrid - Route information

**6:20 PM**  **Moncloa**

 Walk  
About 1 min

 Use caution - may involve errors or sections not suited for walking

Exit via Ascensor exterior intercambiador  

---

39 m

Walk  

---

36 m

6:25 PM



## Intercambiador Moncloa

 **664**

Est. De Autobuses De S.L.De El  
Escorial

46 min (11 stops) · Stop ID: 6002

Service run by Consorcio Regional de